

SITE EXTENT (AS PER APPROVED PLAN) : 1811 SQ.M ✓
NO.OF.PLOTS : 2 Nos. ✓



NOTE:
 MEASUREMENTS ARE INDICATED EXCLUDING SPLAY DIMENSIONS.

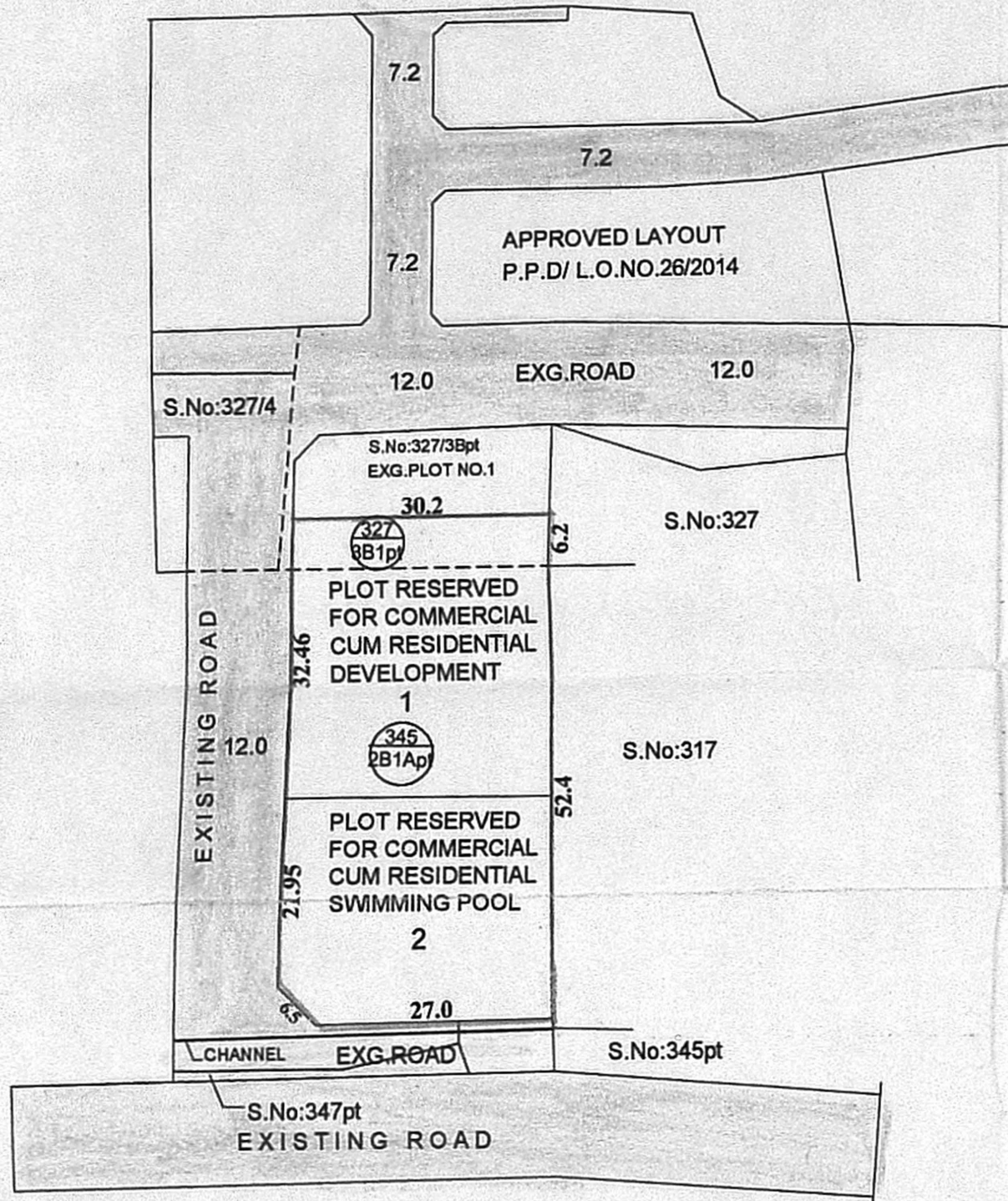
CONDITION :

TNCDBR RULE NO : 47 (11)

THE COST OF LAYING IMPROVEMENTS TO THE SYSTEMS IN RESPECT OF ROAD, WATER SUPPLY, SEWERAGE, DRAINAGE OR ELECTRIC POWER SUPPLY THAT MAY BE REQUIRED AS ASSESSED BY THE CONCERNED AUTHORITY, NAMELY, THE LOCAL BODY AND TAMIL NADU ELECTRICITY BOARD, SHALL BE BORNE BY THE APPLICANT.

LEGEND :

-  SITE BOUNDARY
-  EXISTING ROAD



B. Anand
 24/10/19
 PREPARED BY

M. M.
 24/10/19
 P.A.II

[Signature]
 24/10/2019
 A.P.II

CONDITION:-

THE SUB DIVISION APPROVAL IS VALID SUBJECT TO OBTAINING SANCTION FROM THE LOCAL BODY CONCERNED

P.P.D	NO	115
L.O	APPROVED	2019

VIDE LETTER NO : L1 / 11490 / 2019
 DATED : 24 / 10 / 2019

[Signature]
 24/10/19
 FOR CHIEF PLANNER(MSB/LAYOUT)
 CHENNAI METROPOLITAN
 DEVELOPMENT AUTHORITY

KATTANKOLATHUR PANCHAYAT UNION

SKETCH SHOWING THE CONVERSION OF NURSERY SCHOOL SITE AS COMMERCIAL CUM RESIDENTIAL SWIMMING POOL AND CONVERSION OF CLINIC SITE AS COMMERCIAL CUM RESIDENTIAL SITE LYING IN THE APPROVED LAYOUT P.P.D/L.O.NO.26/2014 COMPRISED IN S.Nos. 327/3B1pt & 345/2B1Apt OF NEDUNGUNDRAM VILLAGE.

SCALE-1:800 (ALL MEASUREMENTS ARE IN METRE)

